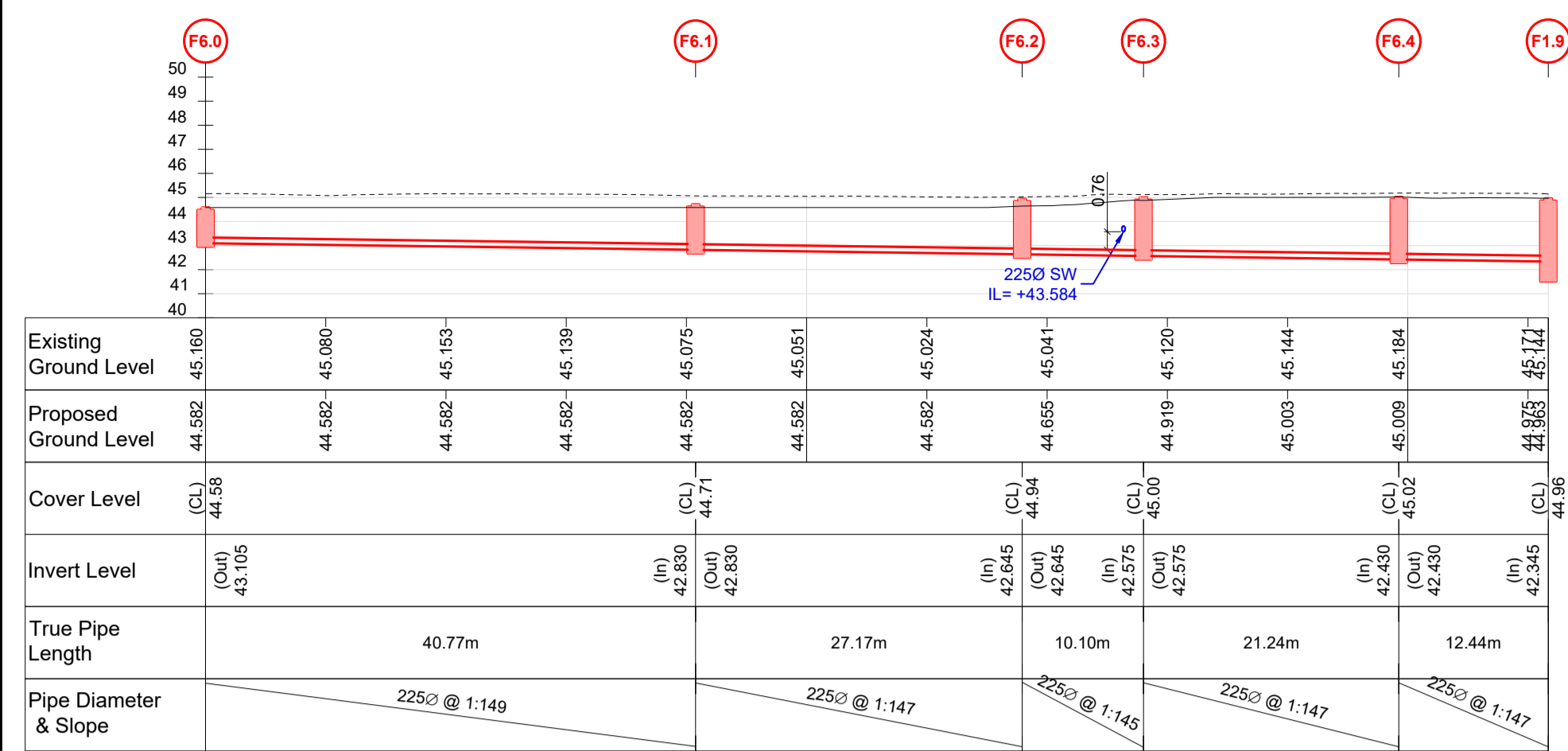
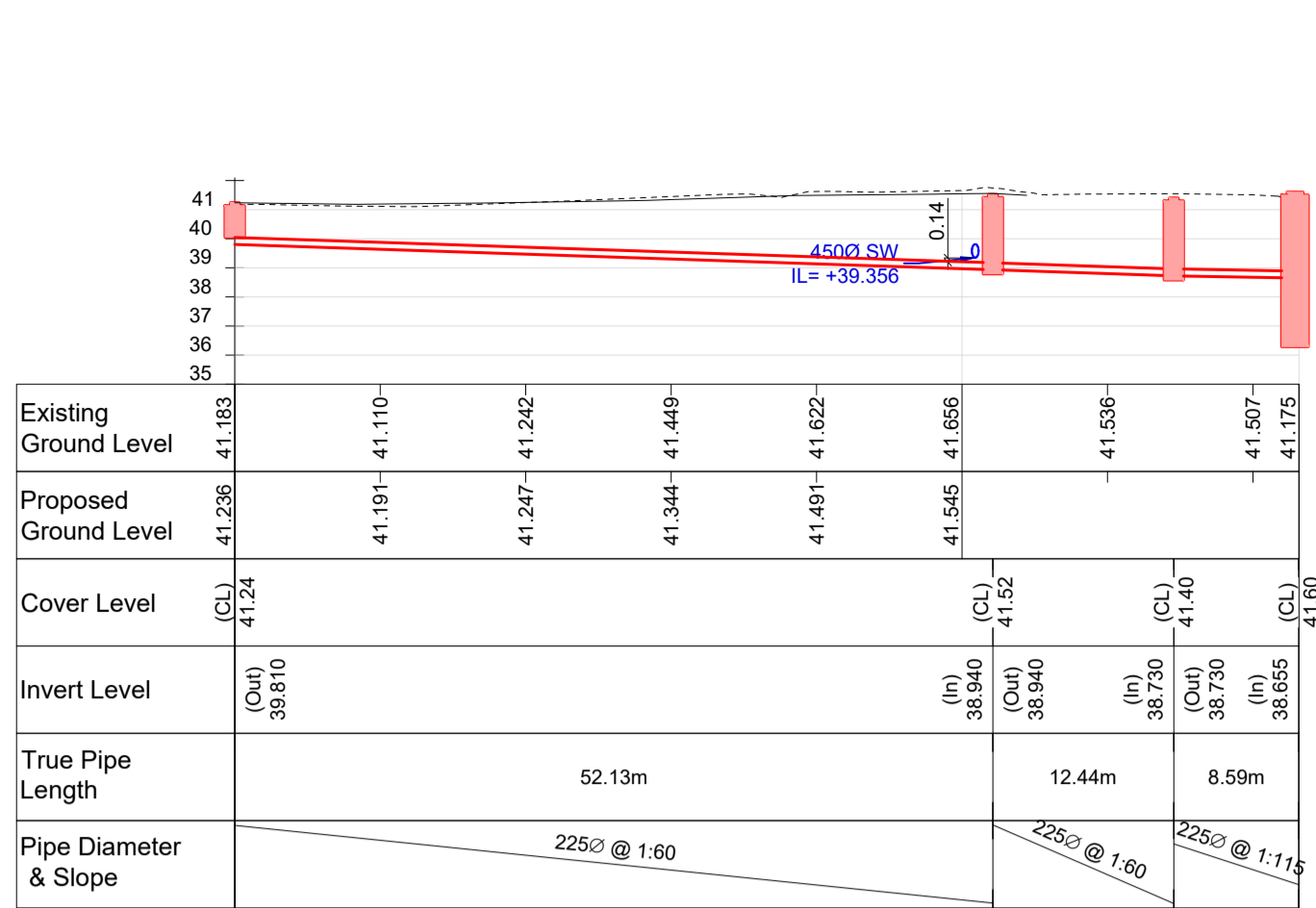


NOTES

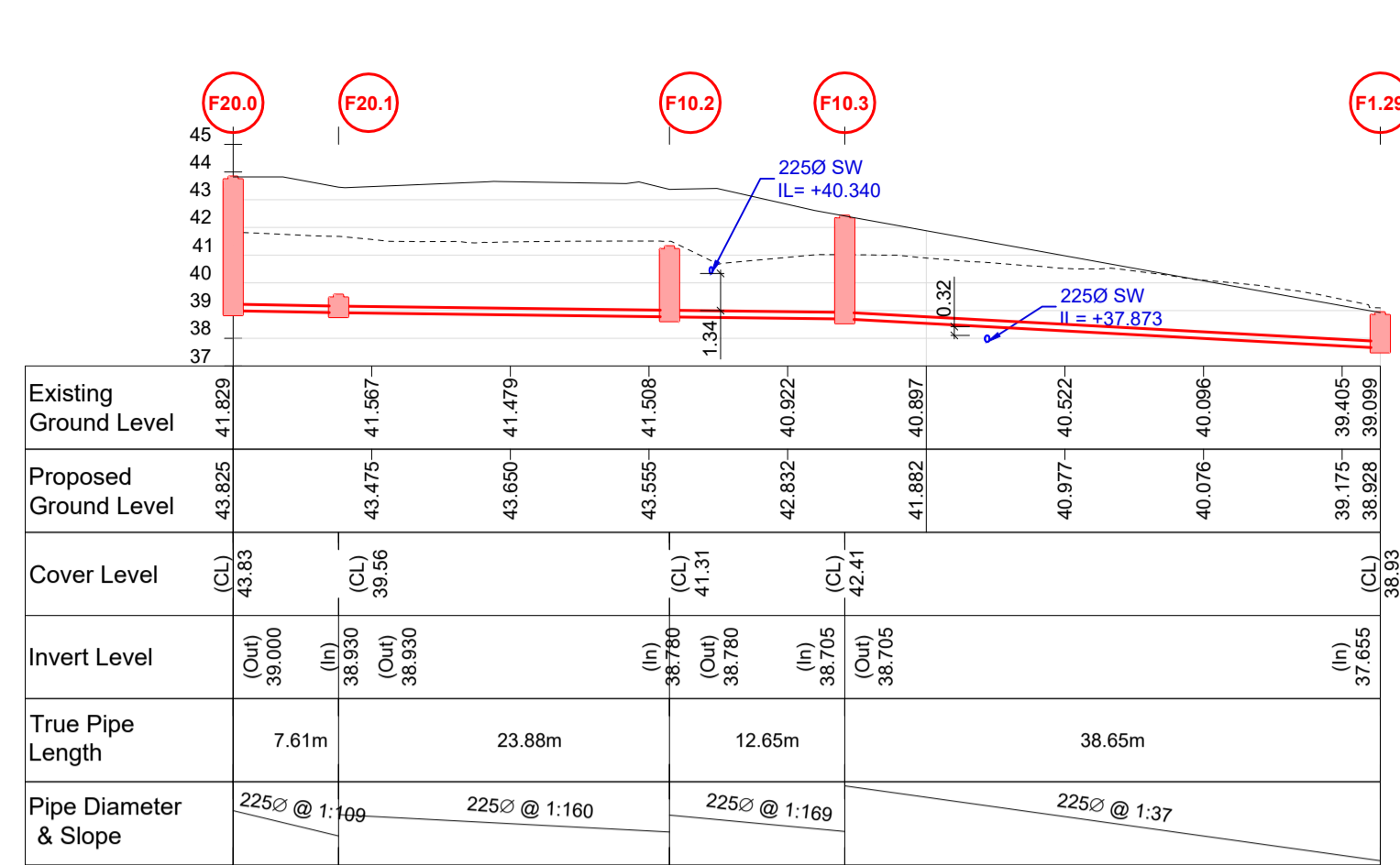
1. THIS DRAWING IS TO BE READ IN CONJUNCTION WITH ALL ENGINEERS & ARCHITECT'S DRAWINGS. FIGURED DIMENSIONS ONLY (NOT SCALING) TO BE USED. WHERE A CONFLICT OF INFORMATION EXISTS OR IF IN ANY DOUBT - 'ASK'.
2. CONSULTANTS TO BE INFORMED IMMEDIATELY OF ANY DISCREPANCIES BEFORE WORK PROCEEDS.



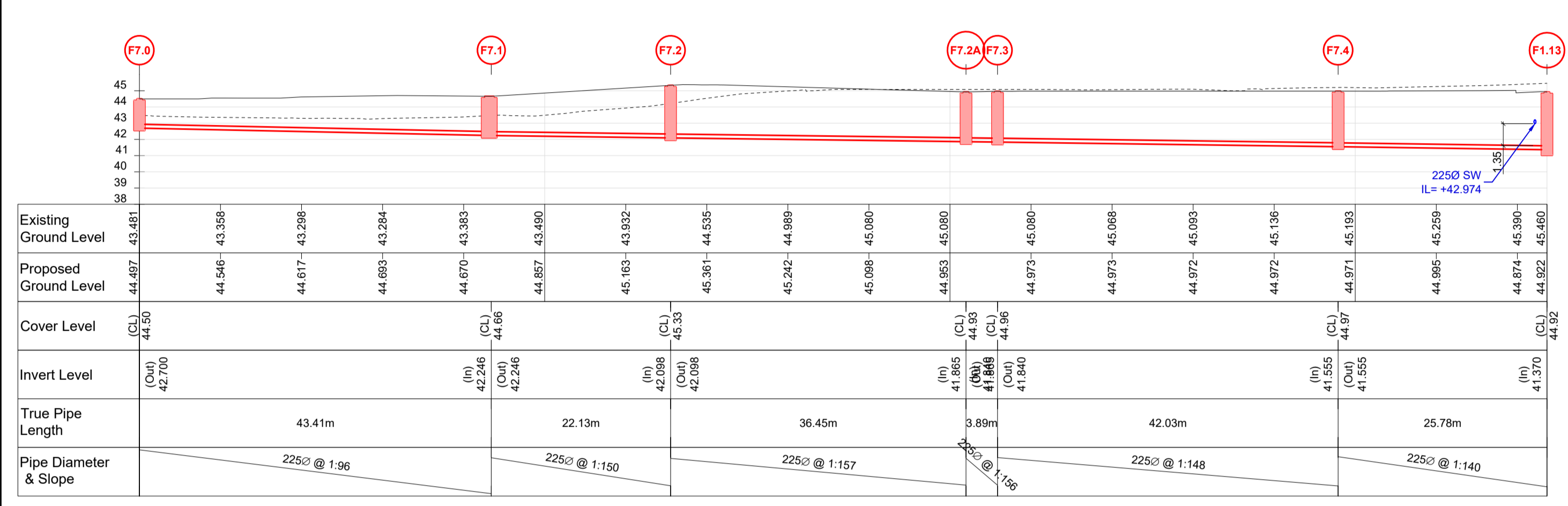
SECTION MH F6.0 TO F1.9



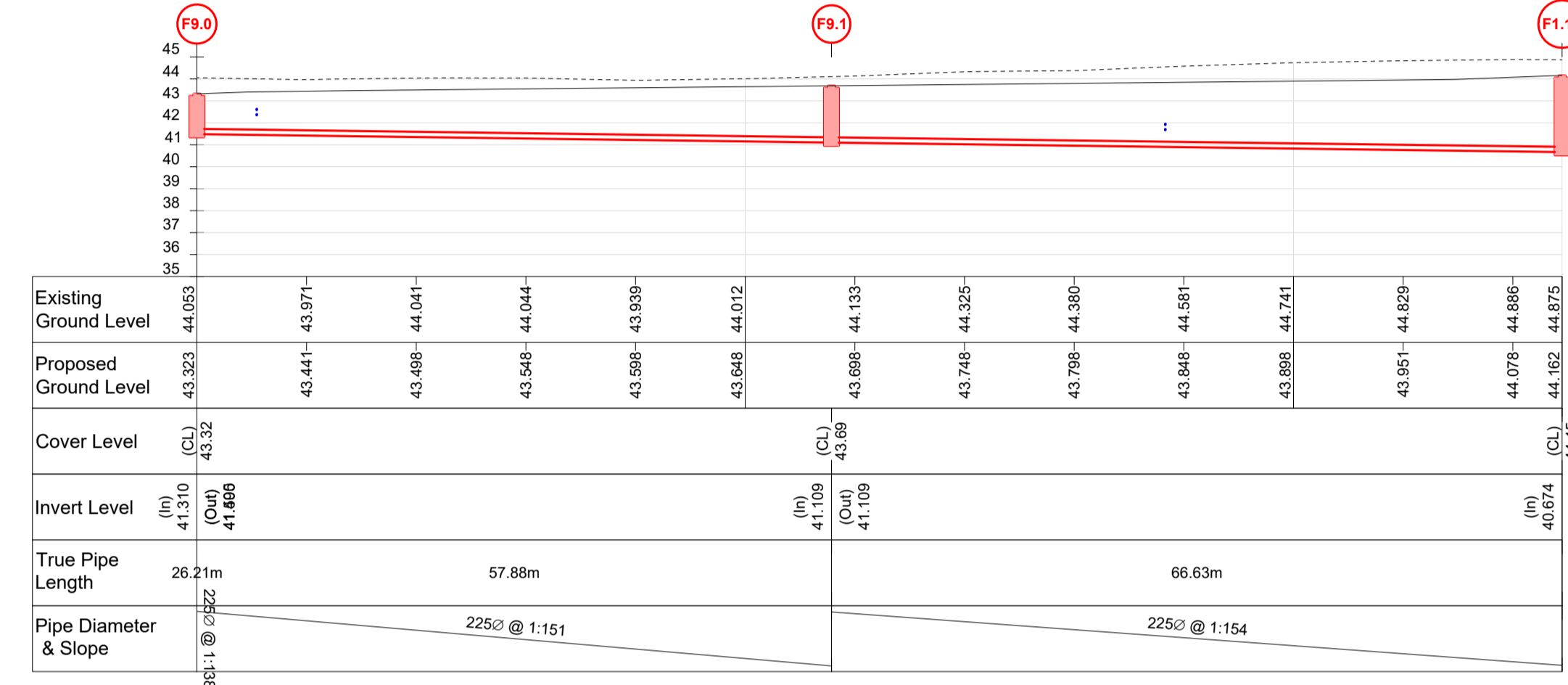
SECTION MH 11.0 TO F11.3



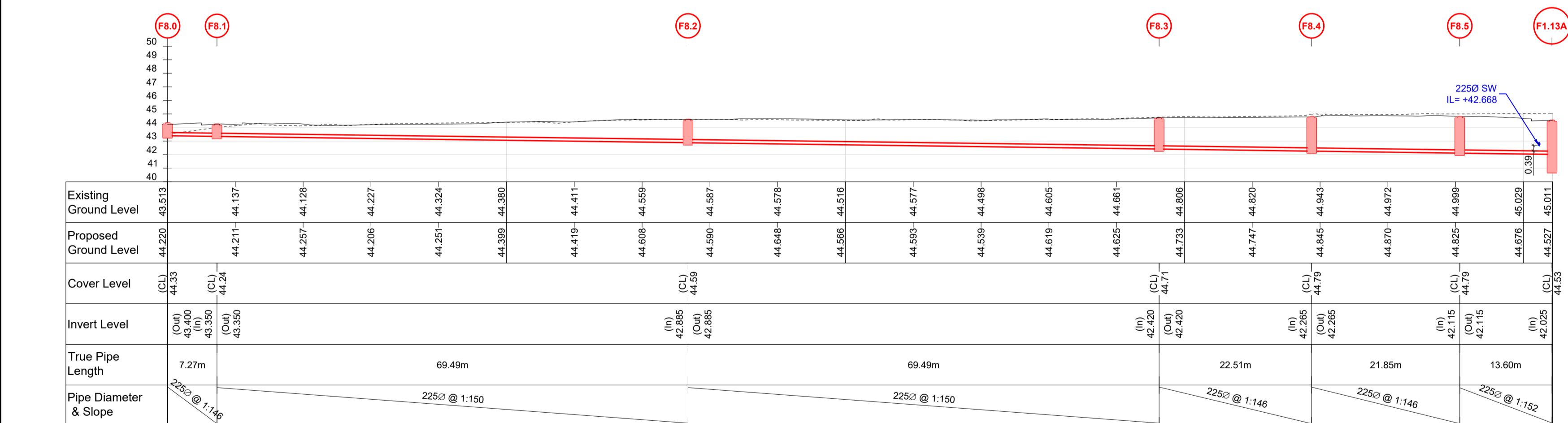
SECTION MH F20.0 TO F1.29



SECTION MH F7.0 TO F1.13



SECTION MH 9.0 TO F1.15



SECTION MH 8.0 TO F1.13A

FOUL WATER DRAINAGE LONGITUDINAL SECTIONS - SHEET 2 OF 2

SCALE @ A1: H= 1:500 ; V= 1:250
SCALE @ A3: H= 1:1000 ; V= 1:500

ISSUE	DATE	DESCRIPTION	BY
P4	05.09.24	ISSUED FOR PLANNING	WK
P3	10.07.24	ISSUED TO LDA FOR COMMENT	WK
P2	17.06.24	ISSUED TO UISCE EIREANN	WK
P1	06.06.24	ISSUED FOR COMMENT	WK

Project Engineer: Peter O'Dwyer | Project Director: John Considine

PLANNING

BM Dublin Office: Sandwith House, 52-54 Lower Sandwith Street, Dublin 2, Ireland. Tel: (01) 677 3200 Fax: (01) 677 3164
London Office: 5th Floor, Mill House, 8 Mill Street, London SE1 2BA, United Kingdom Tel: (0044) 20 3750 3530
Consulting Engineers, Civil, Structural, Project Management. E-mail: bmcs@bmcs.ie Web: www.bmcs.ie



APPLICANT: DÚN LAOGHAIRE-RATHDOWN COUNTY COUNCIL

AGENT: LAND DEVELOPMENT AGENCY

PROJECT TITLE: PROPOSED PART 10 RESIDENTIAL DEVELOPMENT, DUNDRUM CENTRAL DEVELOPMENT, DUNDRUM ROAD, DUBLIN 14. | BM PROJECT No: 20.170

MODEL REFERENCE: DCD-BMD-00-00-DR-C-DRAINAGE | SUITABILITY | REVISION

DRAWING TITLE: FOUL WATER DRAINAGE LONGITUDINAL SECTIONS SHEET 2 OF 2

DWG DRAWING REFERENCE: DCD-BMD-00-00-DR-C-11111 | STATUS: P4 | REVISION