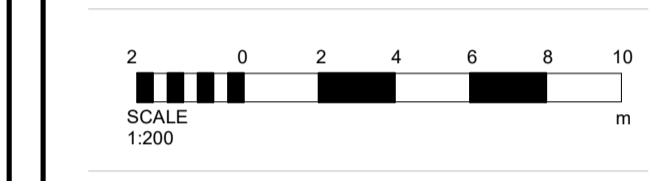
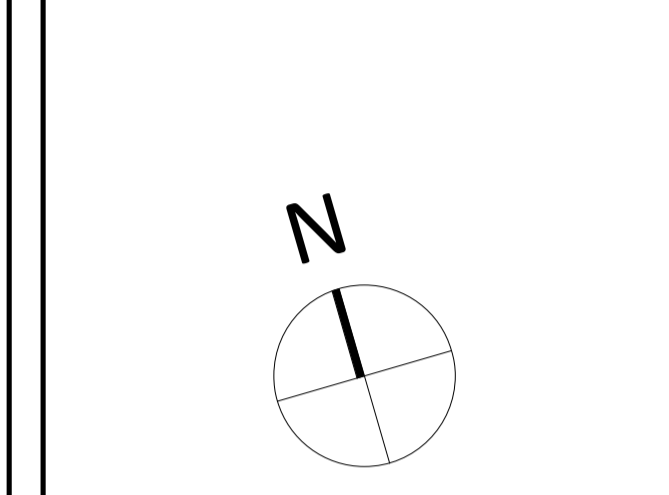
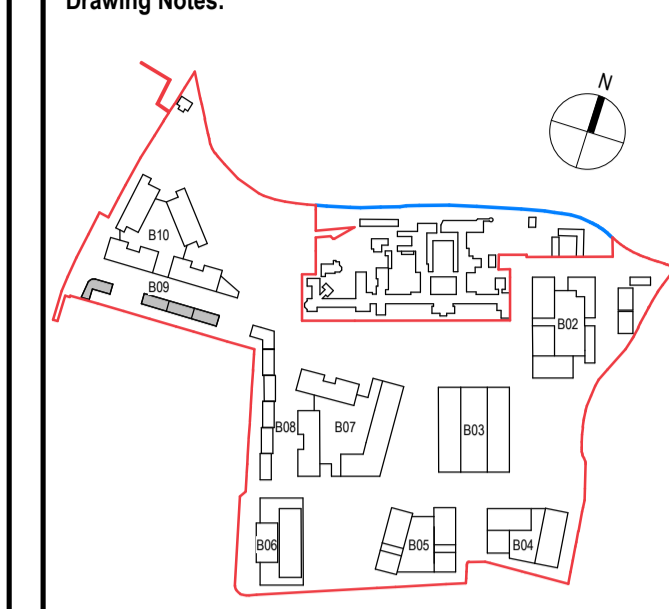


**Notes:**  
 - Do not scale from this drawing. Use figured dimensions in all cases.  
 - Verify dimensions on site and report any discrepancies to the Architect immediately.  
 - This drawing is to be read in conjunction with the Architect's Specification.  
 - © This drawing is copyright and may only be reproduced with the Architect's permission.



**Planning Legend**  
 Site Boundary ———  
 Residential Entrance ▲

Block 09 - Roof Plan  
 1 : 200

P3 S-1	Sept 2024	KP	Part 10 Planning Application
Rev.	Date	Drawn	Details of Issue / Revision
			Issues & Revisions

**reddy architecture +urbanism**

Dartry Mills,  
 Dartry Road  
 Dublin 6,  
 D06 Y0E3

T: +353 (0)1 498 7000  
 W: www.reddyarchitecture.com  
 E: info@reddyarchitecture.com

**Applicant Details:**  
 Dún Laoghaire-Rathdown County Council

**Agent Details:**  
 Land Development Agency

**Project Details:**  
 Proposed Part 10 Residential Development,  
 Dundrum Central Development,  
 Dundrum Road,  
 Dublin 14

**Drawing Title:**  
 Block 09, Roof Plans

Job No.	Sheet Size:	Scale @A1:
P19-233D	A1_Landscape	1 : 200
Issue Date:	Drawn By:	Reviewed By:
Sept 2024	K. Potocka	R. Quinn

Status	Purpose of Issue
P3	Part 10 Planning Application
Project - System - Spatial Zone - Level - Type - Originator - Role - Number	Revision
DCD-02-B09-L03-DR-RAU-AR-1906	P3 S-1